

# Sussex Area Market Study

Postal Code Breakdown by FSA



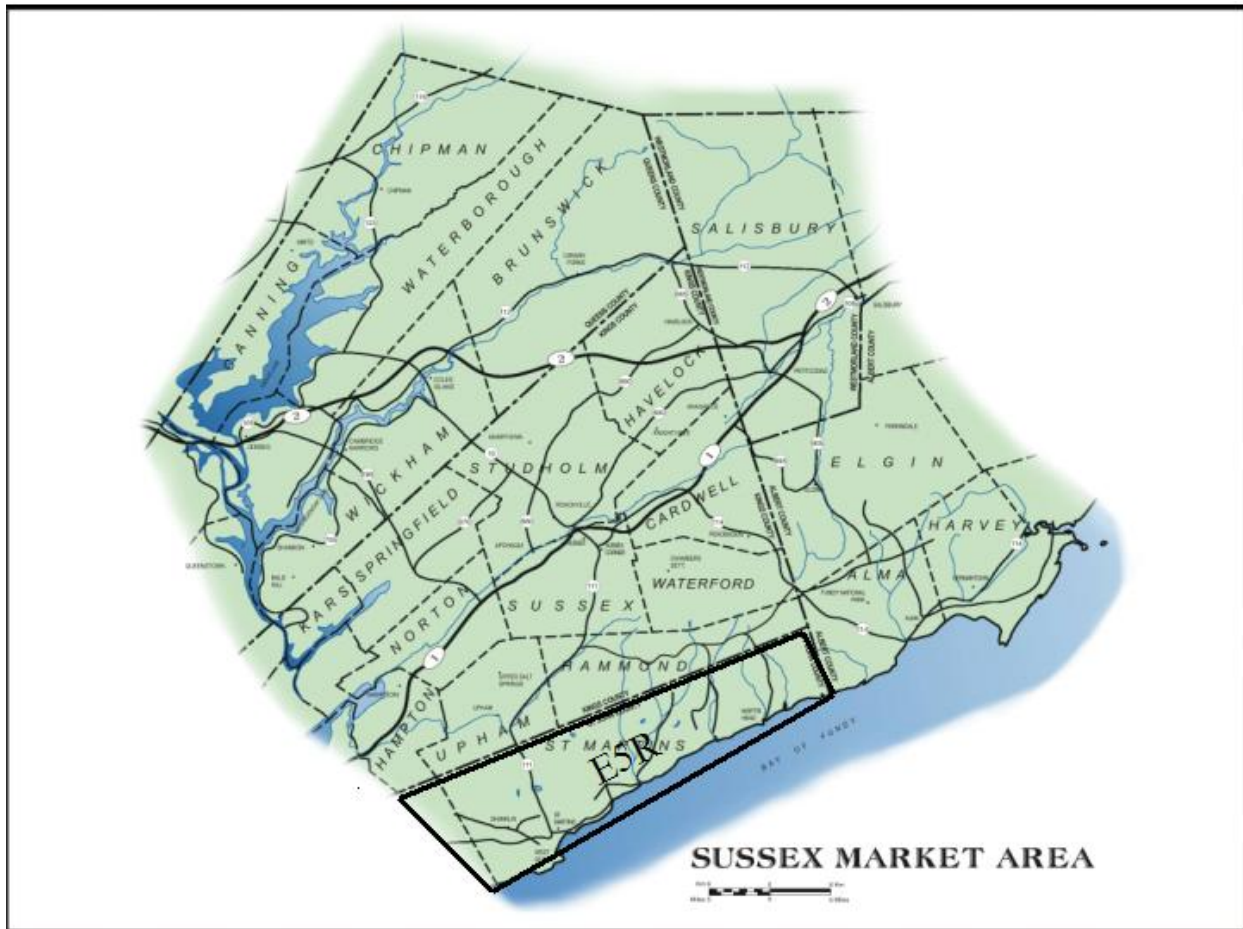
**Sussex Market Area Study  
Postal Code Breakdown by FSA**

<b>FSA</b>	<b>Page</b>
E5N	3
E5R	5
E5T	7
E5P	8
E4G	9
E4E	10
E4H	12
E4Z	13
E4C	15
E4B	16




Sussex Area Market Study

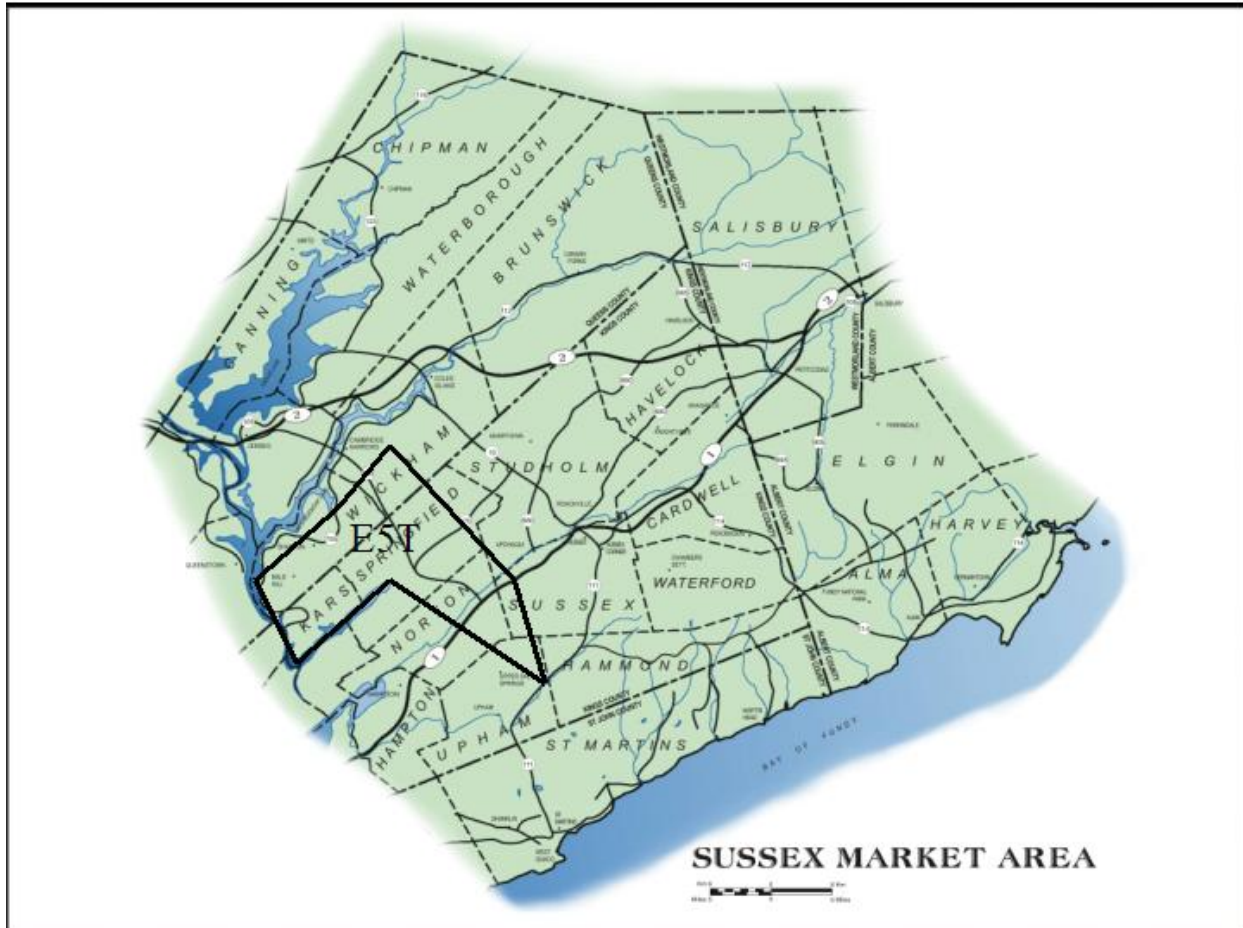
DELIVERY AREA / DELIVERY INSTALLATION	HOUSES	APT	FARMS	TOTAL RES.	BUS.	TOTAL DIST	
HAMPTON							
<b>HAMPTON STN MAIN</b>							
RURAL ROUTES	3,763	110	45	3,918	35	3,953	
GENERAL DELIVERY	1	0	0	1	0	1	
LOCK BOXES	123	0	0	123	53	176	
CALL FOR	270	71	0	341	42	383	
INSTALLATION TOTAL	4,157	181	45	4,383	130	4,513	
HAMPTON							
RURAL ROUTES	3,763	110	45	3,918	35	3,953	
GENERAL DELIVERY	1	0	0	1	0	1	
LOCK BOXES	123	0	0	123	53	176	
CALL FOR	270	71	0	341	42	383	
DELIVERY AREA TOTAL	4,157	181	45	4,383	130	4,513	
HOUSEHOLDER COUNTS FOR HAMPTON							
HAMPTON HAMPTON STN MAIN							
540 MAIN ST HAMPTON E5N 1Z0							
FSA: E5N <a href="#">FSA MAP</a> (FSA = the first three digits of the postal code)							
LCW MAP not available.							
DELIVERY MODE	SECONDARY INSTALLATION	HOUSES	APT	FARMS	TOTAL RES.	BUS.	TOTAL DIST
RR 0001	HAMPTON	606	6	8	620	7	627
RR 0002	HAMPTON	666	47	7	720	3	723
RR 0003	HAMPTON	640	4	14	658	7	665
RR 0004	HAMPTON	700	20	2	722	12	734
RR 0005	HAMPTON	573	0	10	583	1	584
RR 0006	HAMPTON	578	33	4	615	5	620
TOTAL ROUTES:		3,763	110	45	3,918	35	3,953
GD 0001	HAMPTON	1	0	0	1	0	1
LB 0001	HAMPTON	123	0	0	123	53	176
CF	HAMPTON	270	71	0	341	42	383
TOTAL NON ROUTES:		394	71	0	465	95	560
TOTAL FOR FSA: E5N		4,157	181	45	4,383	130	4,513



Sussex Area Market Study

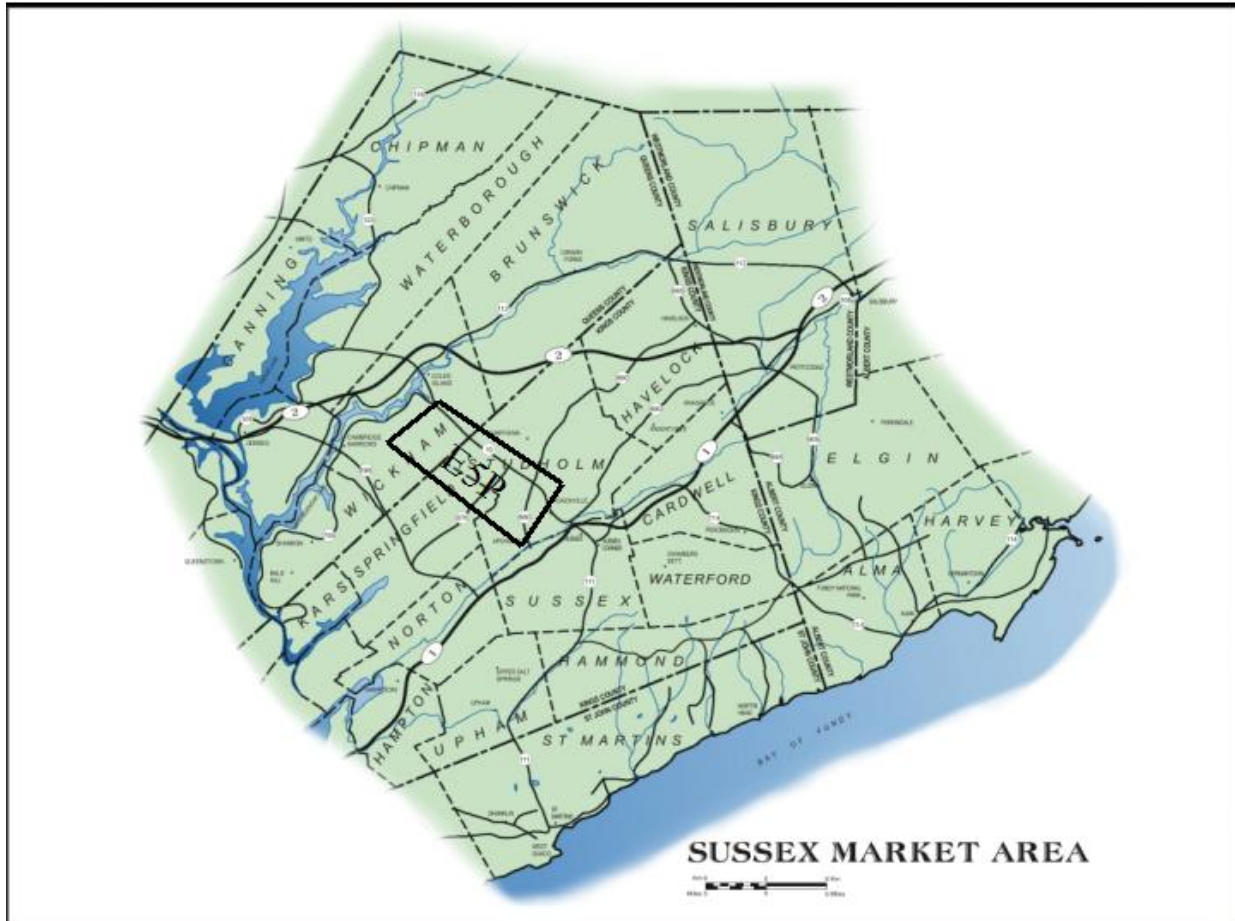
SUMMARY FOR ST MARTINS							
DELIVERY AREA / DELIVERY INSTALLATION	HOUSES	APT	FARMS	TOTAL RES.	BUS.	TOTAL DIST	
ST MARTINS							
<b>ST MARTINS STN MAIN</b>							
RURAL ROUTES	500	10	0	510	6	516	
LOCK BOXES	13	0	0	13	1	14	
CALL FOR	91	0	0	91	17	108	
INSTALLATION TOTAL	604	10	0	614	24	638	
ST MARTINS							
RURAL ROUTES	500	10	0	510	6	516	
LOCK BOXES	13	0	0	13	1	14	
CALL FOR	91	0	0	91	17	108	
DELIVERY AREA TOTAL	604	10	0	614	24	638	
HOUSEHOLDER COUNTS FOR ST MARTINS							
ST MARTINS ST MARTINS STN MAIN							
15 BEACH ST ST MARTINS E5R 2Z0							
FSA: E5R  <b>FSA MAP</b> (FSA = the first three digits of the postal code) LCW MAP not available.							
DELIVERY MODE	SECONDARY INSTALLATION	HOUSES	APT	FARMS	TOTAL RES.	BUS.	TOTAL DIST
RR 0001	ST MARTINS	500	10	0	510	6	516
TOTAL ROUTES:		500	10	0	510	6	516
LB 0001	ST MARTINS	13	0	0	13	1	14
CF	ST MARTINS	91	0	0	91	17	108
TOTAL NON ROUTES:		104	0	0	104	18	122
TOTAL FOR FSA: E5R		604	10	0	614	24	638
INSTALLATION TOTAL							
	604	10	0	614	24	638	

## Sussex Area Market Study



SAINT JOHN AREA SAINT JOHN AREA STN T		125 ROTHESAY AVE SUITE 5 SAINT JOHN AREA E5T 1A0						
FSA: E5T		<span style="color: blue;">📍</span> <a href="#">FSA MAP</a> (FSA = the first three digits of the postal code) LCW MAP not available.						
DELIVERY MODE	SECONDARY INSTALLATION	HOUSES	APT	FARMS	TOTAL RES.	BUS.	TOTAL DIST	
RR 0001	ST JOHN AREA T	361	0	37	398	18	416	
RR 0002	ST JOHN AREA T	305	13	18	336	7	343	
RR 0003	ST JOHN AREA T	198	0	0	198	0	198	
RR 0004	ST JOHN AREA T	195	2	6	203	7	210	
<b>TOTAL ROUTES:</b>		1,059	15	61	1,135	32	1,167	
LB 0001	HATFIELD POINT	8	0	0	8	0	8	
LB 0001	NORTON	28	0	0	28	6	34	
CF	HATFIELD POINT	38	1	0	39	2	41	
CF	NORTON	104	27	0	131	19	150	
<b>TOTAL NON ROUTES:</b>		178	28	0	206	27	233	
<b>TOTAL FOR FSA: E5T</b>		1,237	43	61	1,341	59	1,400	
<b>INSTALLATION TOTAL</b>		1,237	43	61	1,341	59	1,400	

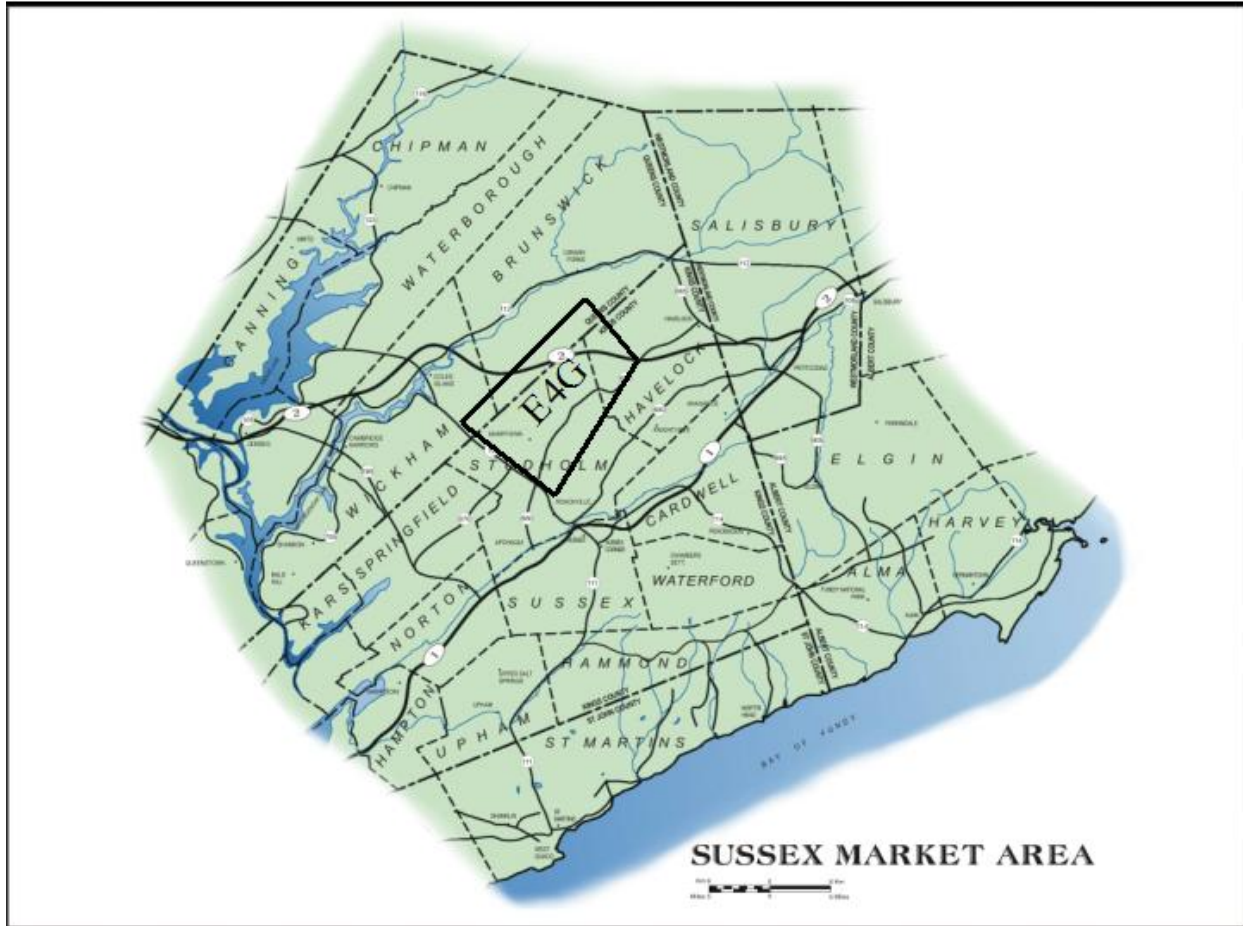
## Sussex Area Market Study



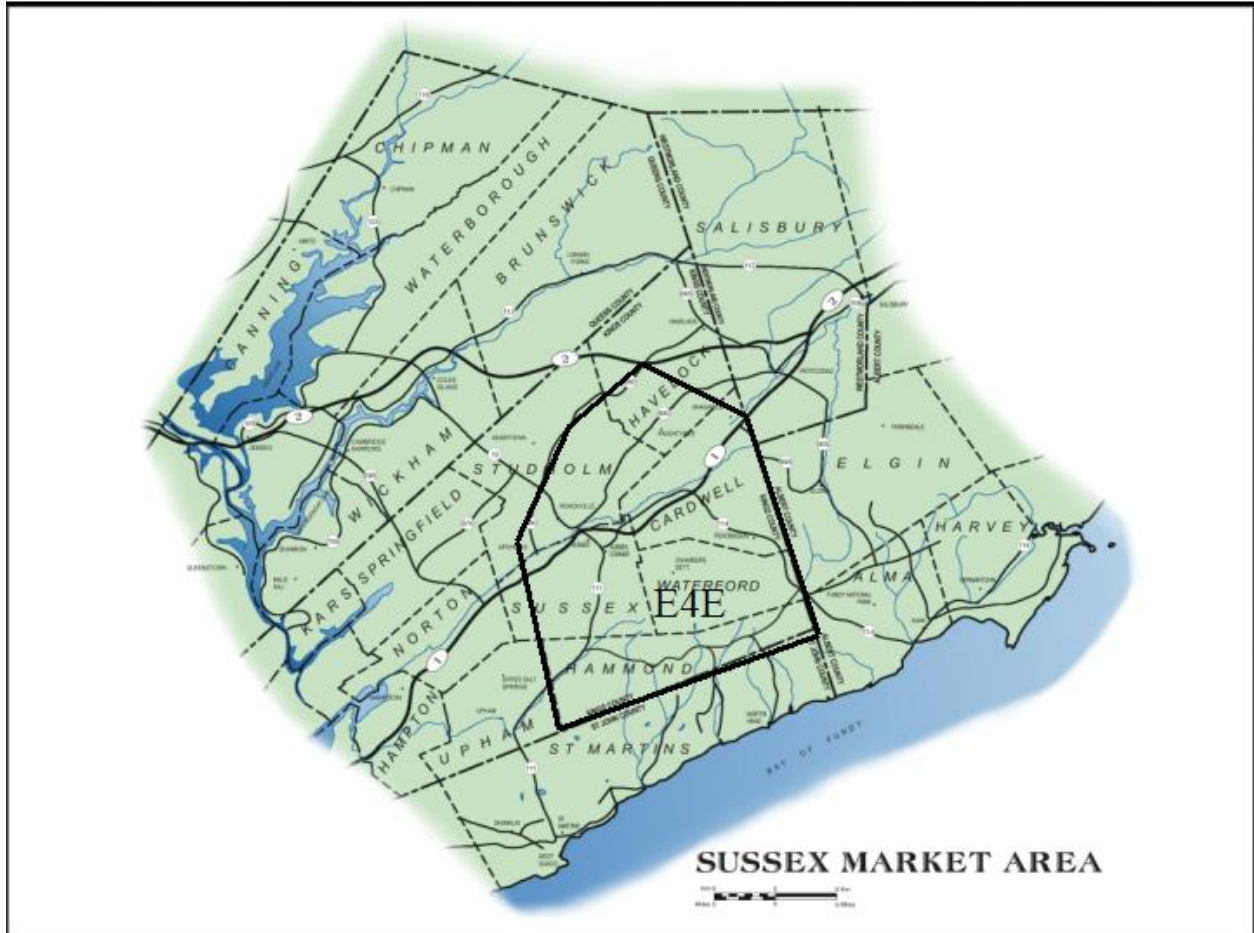
FSA: E5P		➤ FSA MAP (FSA = the first three digits of the postal code)					
		LCW MAP not available.					
DELIVERY MODE	SECONDARY INSTALLATION	HOUSES	APT	FARMS	TOTAL RES.	BUS.	TOTAL DIST
RR 0001	ST JOHN AREA P	340	0	29	369	5	374
RR 0002	ST JOHN AREA P	484	18	48	550	9	559
TOTAL ROUTES:		824	18	77	919	14	933
GD 0001	APOHAQUI	1	0	0	1	0	1
LB 0001	APOHAQUI	35	0	0	35	10	45
LB 0001	BELLEISLE	8	0	0	8	0	8
CF	APOHAQUI	89	2	0	91	5	96
CF	BELLEISLE	23	0	1	24	5	29
TOTAL NON ROUTES:		156	2	1	159	20	179
TOTAL FOR FSA: E5P		980	20	78	1,078	34	1,112
INSTALLATION TOTAL		980	20	78	1,078	34	1,112




## Sussex Area Market Study



FSA: E4G		<a href="#">↗ FSA MAP</a> (FSA = the first three digits of the postal code) LCW MAP not available.					
DELIVERY MODE	SECONDARY INSTALLATION	HOUSES	APT	FARMS	TOTAL RES.	BUS.	TOTAL DIST
* RR 0001	SUSSEX	395	17	24	436	33	469
* RR 0002	SUSSEX	408	0	15	423	10	433
* RR 0005	SUSSEX	262	3	9	274	26	300
TOTAL ROUTES:		1,065	20	48	1,133	69	1,202
TOTAL FOR FSA: E4G		1,065	20	48	1,133	69	1,202
INSTALLATION TOTAL		4,571	439	106	5,116	451	5,



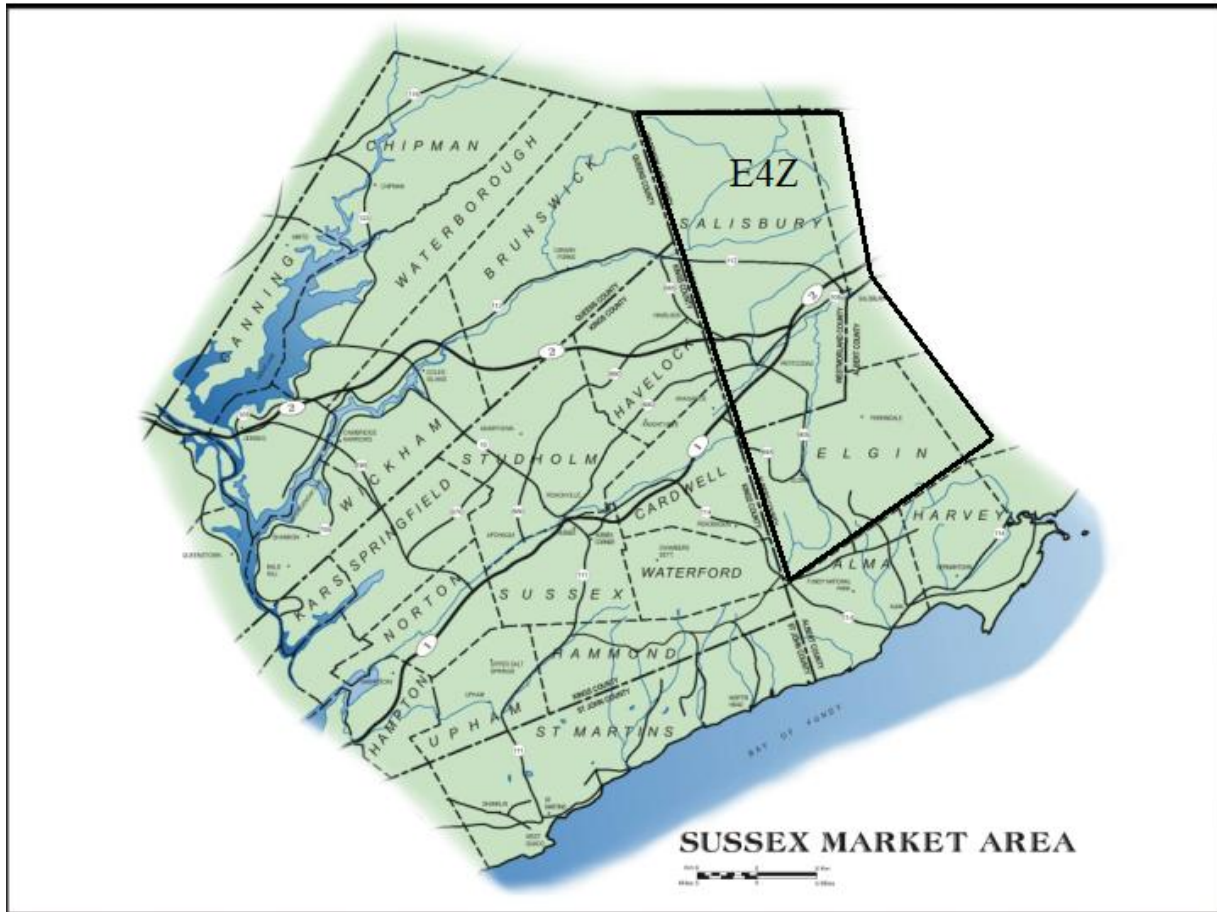
Sussex Area Market Study

SUMMARY FOR SUSSEX							
DELIVERY AREA / DELIVERY INSTALLATION	HOUSES	APT	FARMS	TOTAL RES.	BUS.	TOTAL DIST	
SUSSEX							
<b>SUSSEX STN MAIN</b>							
RURAL ROUTES	3,189	326	99	3,614	285	3,899	
GENERAL DELIVERY	4	0	0	4	0	4	
LOCK BOXES	27	0	0	27	0	27	
CALL FOR	1,351	113	7	1,471	166	1,637	
INSTALLATION TOTAL	4,571	439	106	5,116	451	5,567	
SUSSEX							
RURAL ROUTES	3,189	326	99	3,614	285	3,899	
GENERAL DELIVERY	4	0	0	4	0	4	
LOCK BOXES	27	0	0	27	0	27	
CALL FOR	1,351	113	7	1,471	166	1,637	
DELIVERY AREA TOTAL	4,571	439	106	5,116	451	5,567	
HOUSEHOLDER COUNTS FOR SUSSEX							
SUSSEX SUSSEX STN MAIN							
48 MAPLE AVE SUSSEX E4E 1B0							
FSA: E4E  <a href="#">FSA MAP</a> (FSA = the first three digits of the postal code) LCW MAP not available.							
DELIVERY MODE	SECONDARY INSTALLATION	HOUSES	APT	FARMS	TOTAL RES.	BUS.	TOTAL DIST
* RR 0001	SUSSEX	56	0	1	57	11	68
* RR 0002	SUSSEX	1	0	0	1	0	1
RR 0003	SUSSEX	543	8	42	593	21	614
RR 0004	SUSSEX	602	1	6	609	11	620
* RR 0005	SUSSEX	143	4	0	147	2	149
RR 0006	SUSSEX	779	293	2	1,074	171	1,245
TOTAL ROUTES:		2,124	306	51	2,481	216	2,697
GD 0001	SUSSEX	4	0	0	4	0	4
LB 0001	SUSSEX	10	0	0	10	0	10
LB 0001	SUSSEX CORNER	17	0	0	17	0	17
CF	SUSSEX	804	111	1	916	145	1,061
CF	SUSSEX CORNER	547	2	6	555	21	576
TOTAL NON ROUTES:		1,382	113	7	1,502	166	1,668
TOTAL FOR FSA: E4E		3,506	419	58	3,983	382	4,365

Sussex Area Market Study



MONCTON AREA MONCTON AREA STN H		680 BOUL MALENFANT SUITE 2 MONCTON AREA E4H 1A0					
FSA: E4H		<a href="#">FSA MAP</a> (FSA = the first three digits of the postal code)					
		LCW MAP not available.					
DELIVERY MODE	SECONDARY INSTALLATION	HOUSES	APT	FARMS	TOTAL RES.	BUS.	TOTAL DIST
RR 0001	MONCTON AREA H	533	60	31	624	39	663
RR 0002	MONCTON AREA H	357	1	20	378	39	417
RR 0003	MONCTON AREA H	169	0	10	179	15	194
TOTAL ROUTES:		1,059	61	61	1,181	93	1,274
LB 0001	ALMA MAIN	4	0	0	4	1	5
LB 0001	HILLSBOROUGH	30	0	0	30	5	35
LB 0001	HOPEWELL CAPE	3	0	0	3	0	3
LB 0001	HOPEWELL HILL	1	0	0	1	2	3
LB 0001	RIVER/ALBERT A	6	0	0	6	0	6
CF	ALMA MAIN	154	5	3	162	36	198
CF	HILLSBOROUGH	258	53	0	311	52	363
CF	HOPEWELL CAPE	54	3	0	57	21	78
CF	HOPEWELL HILL	82	0	8	90	16	106
CF	RIVER/ALBERT A	70	11	0	81	13	94
TOTAL NON ROUTES:		662	72	11	745	146	891
TOTAL FOR FSA: E4H		1,721	133	72	1,926	239	2,165



Sussex Area Market Study

MONCTON AREA MONCTON AREA STN Z		680 BOUL MALENFANT SUITE 13 MONCTON AREA E4Z 1A0						
FSA: E4Z		<a href="#">FSA MAP</a> (FSA = the first three digits of the postal code) LCW MAP not available.						
DELIVERY MODE	SECONDARY INSTALLATION	HOUSES	APT	FARMS	TOTAL RES.	BUS.	TOTAL DIST	
RR 0001	MONCTON AREA Z	284	36	9	329	7	336	
RR 0002	MONCTON AREA Z	182	4	30	216	24	240	
RR 0003	MONCTON AREA Z	245	1	61	307	13	320	
RR 0004	MONCTON AREA Z	299	3	42	344	36	380	
RR 0005	MONCTON AREA Z	149	3	11	163	8	171	
RR 0006	MONCTON AREA Z	248	0	12	260	11	271	
RR 0007	MONCTON AREA Z	149	0	0	149	1	150	
RR 0008	MONCTON AREA Z	127	0	0	127	0	127	
TOTAL ROUTES:		1,683	47	165	1,895	100	1,995	
LB 0001	ELGIN	20	0	0	20	1	21	
LB 0001	HAVELOCK	19	0	0	19	0	19	
LB 0001	PETITCODIAC	0	0	6	6	0	6	
LB 0001	RIVER GLADE	21	0	0	21	0	21	
CF	ELGIN	87	0	0	87	3	90	
CF	HAVELOCK	79	3	0	82	20	102	
CF	PETITCODIAC	333	53	4	390	57	447	
CF	RIVER GLADE	37	0	0	37	7	44	
TOTAL NON ROUTES:		596	56	10	662	88	750	
TOTAL FOR FSA: E4Z		2,279	103	175	2,557	188	2,745	

## Sussex Area Market Study



SUSSEX AREA SUSSEX AREA STN C		48 MAPLE AVE SUITE 2 SUSSEX AREA E4C 1A0						
FSA: E4C		<a href="#">📍 FSA MAP</a> (FSA = the first three digits of the postal code) LCW MAP not available.						
DELIVERY MODE	SECONDARY INSTALLATION	HOUSES	APT	FARMS	TOTAL RES.	BUS.	TOTAL DIST	
RR 0001	SUSSEX AREA C	246	7	6	259	17	276	
RR 0002	SUSSEX AREA C	303	0	4	307	18	325	
RR 0003	SUSSEX AREA C	354	0	10	364	11	375	
RR 0004	SUSSEX AREA C	182	0	4	186	12	198	
<b>TOTAL ROUTES:</b>		<b>1,085</b>	<b>7</b>	<b>24</b>	<b>1,116</b>	<b>58</b>	<b>1,174</b>	
GD 0001	CAMBRIDGE-NARRO	3	0	0	3	0	3	
LB 0001	CAMBRIDGE-NARRO	9	0	0	9	0	9	
LB 0001	CODYS	1	0	1	2	0	2	
LB 0001	YOUNGS COVE	1	0	0	1	0	1	
CF	CAMBRIDGE-NARRO	10	0	0	10	5	15	
CF	CODYS	9	0	1	10	3	13	
CF	YOUNGS COVE	13	1	0	14	2	16	
<b>TOTAL NON ROUTES:</b>		<b>46</b>	<b>1</b>	<b>2</b>	<b>49</b>	<b>10</b>	<b>59</b>	
<b>TOTAL FOR FSA: E4C</b>		<b>1,131</b>	<b>8</b>	<b>26</b>	<b>1,165</b>	<b>68</b>	<b>1,233</b>	

## Sussex Area Market Study

---

SUSSEX AREA SUSSEX AREA STN B		48 MAPLE AVE SUITE 3 SUSSEX AREA E4B 1A0					
FSA: E4B		<a href="#">FSA MAP</a> (FSA = the first three digits of the postal code) LCW MAP not available.					
DELIVERY MODE	SECONDARY INSTALLATION	HOUSES	APT	FARMS	TOTAL RES.	BUS.	TOTAL DIST
RR 0001	SUSSEX AREA B	474	31	0	505	24	529
RR 0002	SUSSEX AREA B	444	5	0	449	19	468
RR 0003	SUSSEX AREA B	559	0	0	559	14	573
TOTAL ROUTES:		1,477	36	0	1,513	57	1,570
LB 0001	MINTO	40	0	0	40	15	55
LB 0001	MINTO/ROTHWELL	2	0	0	2	0	2
CF	MINTO	317	71	0	388	49	437
CF	MINTO/ROTHWELL	103	0	0	103	5	108
CF	MINTON/NEW/BRDG	79	3	0	82	4	86
CF	RIPPLES	128	1	0	129	1	130
TOTAL NON ROUTES:		669	75	0	744	74	818
TOTAL FOR FSA: E4B		2,146	111	0	2,257	131	2,388
INSTALLATION TOTAL		2,146	111	0	2,257	131	2,388